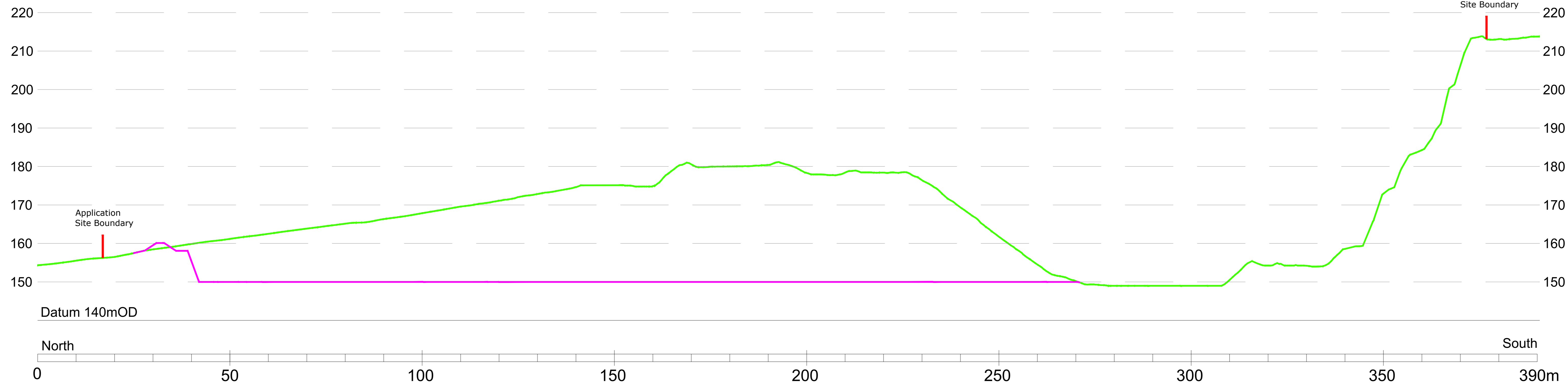
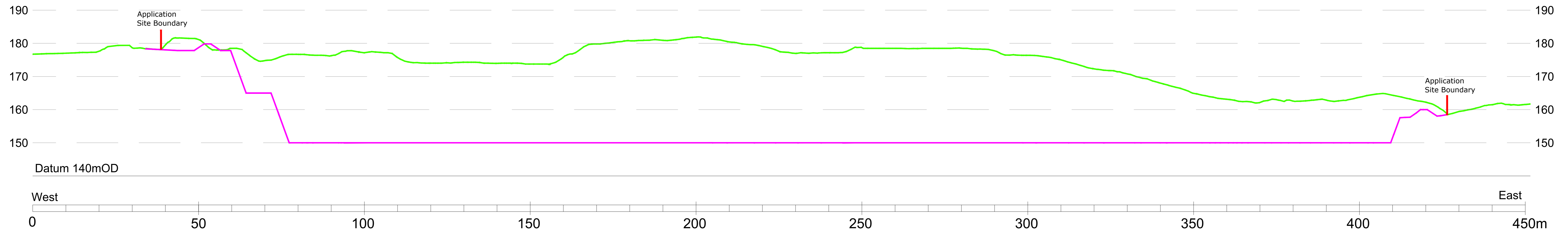


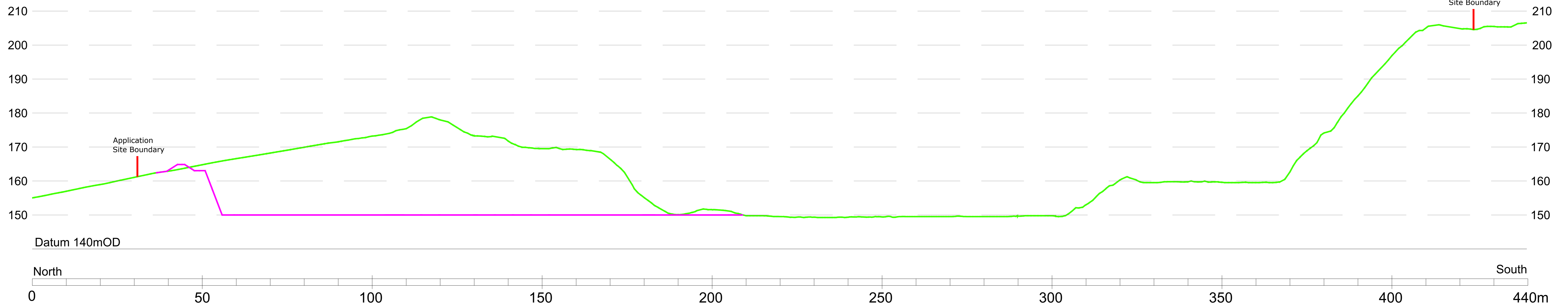
WEST EXTENSION: Cross Section A:A' - North South



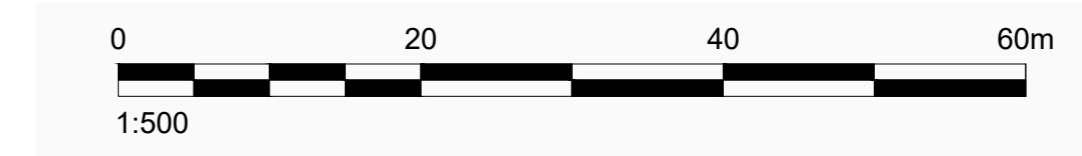
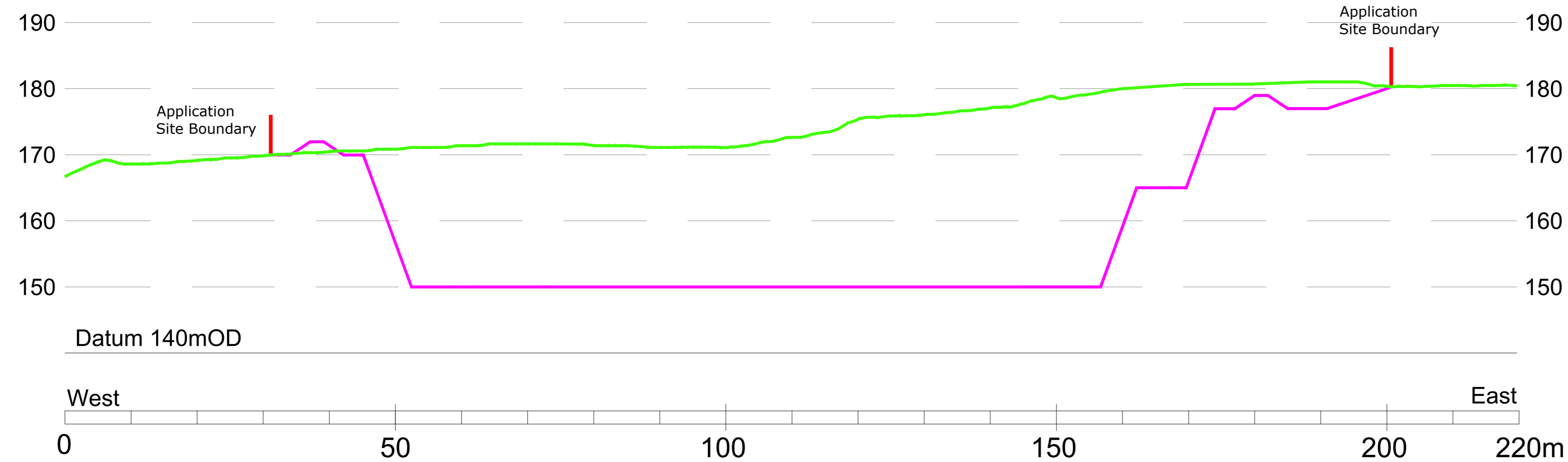
WEST EXTENSION: Cross Section B:B' - West East



EAST EXTENSION: Cross Section C:C' - North South



EAST EXTENSION: Cross Section D:D' - West East



LEGEND:	
<span style="color: green;">—</span>	EXISTING GROUND (mOD)
<span style="color: magenta;">—</span>	PROPOSED GROUND (mOD)

**NOTES:**  
 LEVELS ARE IN METRES & TO O.S. DATUM.  
 REFER TO DRAWINGS 03 AND 04 FOR CROSS SECTION LOCATIONS.

CLIENT	L BEHAN AGGREGATES & RECYCLING LTD	
CONSULTANT	GOLDER	
DESIGNED	POB	2021-Mar-13
PREPARED	AJ	
REVIEWED	RT	
APPROVED	BB	

PROJECT	37L APPLICATION - LAURENCE BEHAN		
TITLE	CROSS SECTIONS		
PROJECT NO.	DRAWING NO.	REV.	SCALE
20137776	05	A	1:500 A0

Path: \\sdc1\csm\1\Projects\2021\03\37776 - Behan Quarry Planning and EIA\Technical\Work\Drawings\2021\05\01 - Title\0117776.dwg | Plot Name: 05 - Cross Sections - 03 A2.dwg | Last Edited By: jhughes | Date: 2021-05-04 | Time: 1:06:14 PM

1:500 A0 25mm IF THIS MEASUREMENT DOES NOT MATCH WHAT IS SHOWN, THE SHEET SIZE HAS BEEN MODIFIED FROM ISO/A4